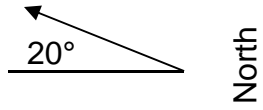


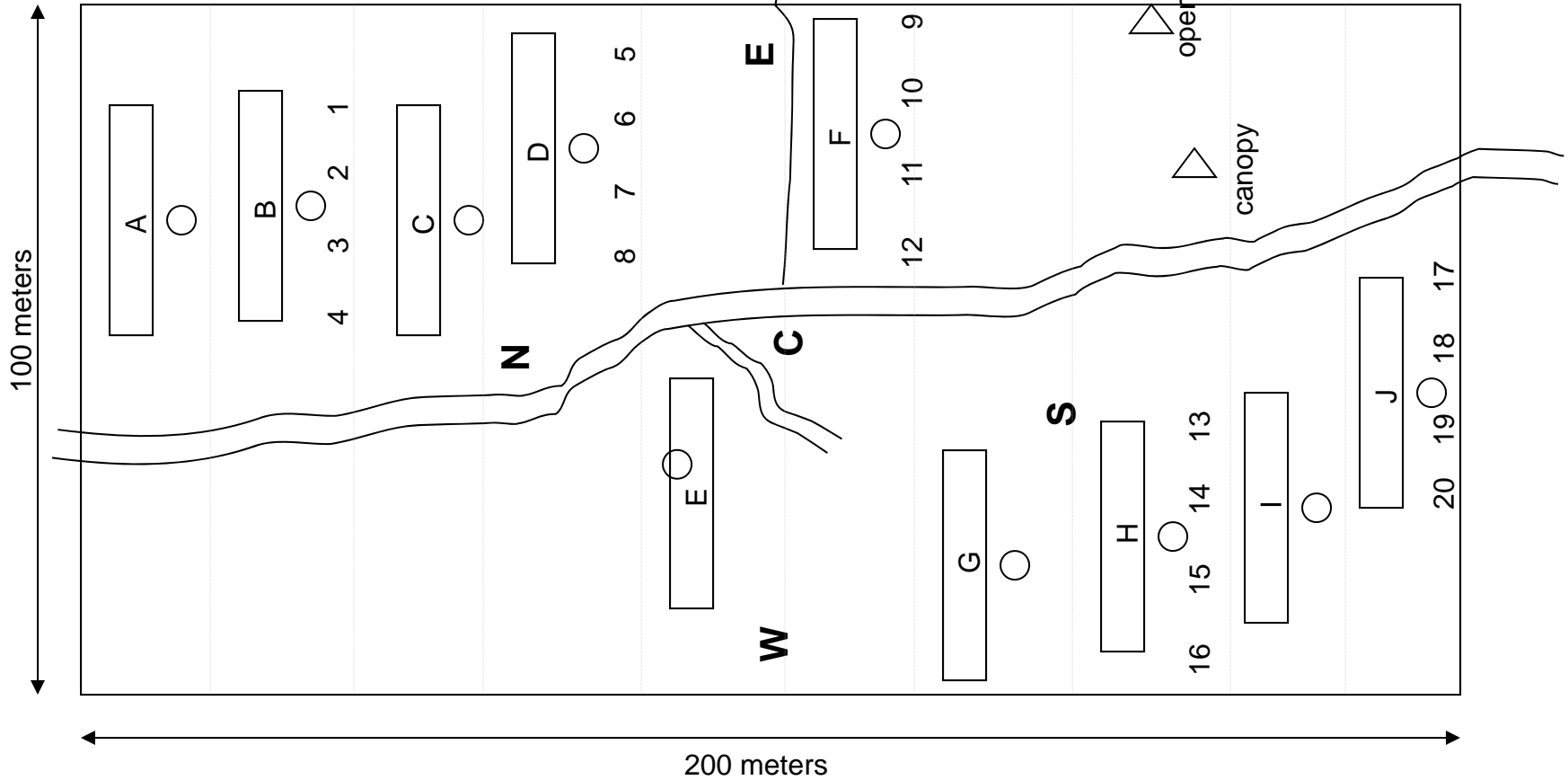
Park over  
 ←-----here  
 and walk  
 down main  
 path to get  
 to site

# BioPark BEMP Site

Zoo ↑

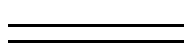


Trail leads to road crossing and ditch reading location. S side of bridge/downstream culvert. At end of line of bolts.



 Vegetation plot

1, 2, etc. Pitfall traps

 Road

N, E, C, S, W Groundwater well

 Litterfall tub

 Rain gauge

Rio Grande ↓

Ponds are  
 over here