
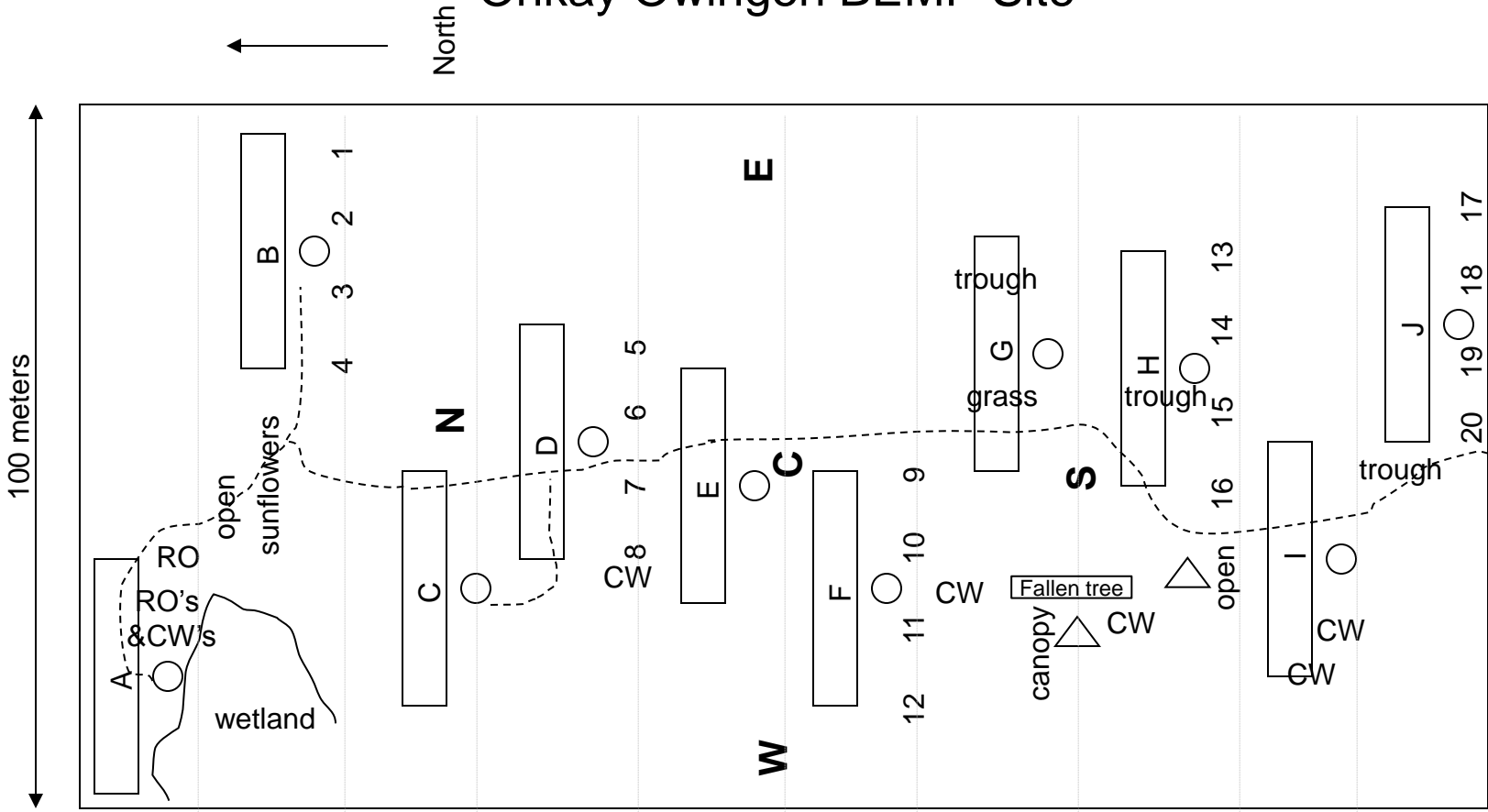


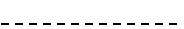
Ohkay Owingeh BEMP Site



Vegetation plot

1, 2, etc.

Pitfall traps



Trail

Rio Grande ↓

N, E, C, S, W

Groundwater well



Litterfall tub



Rain gauge