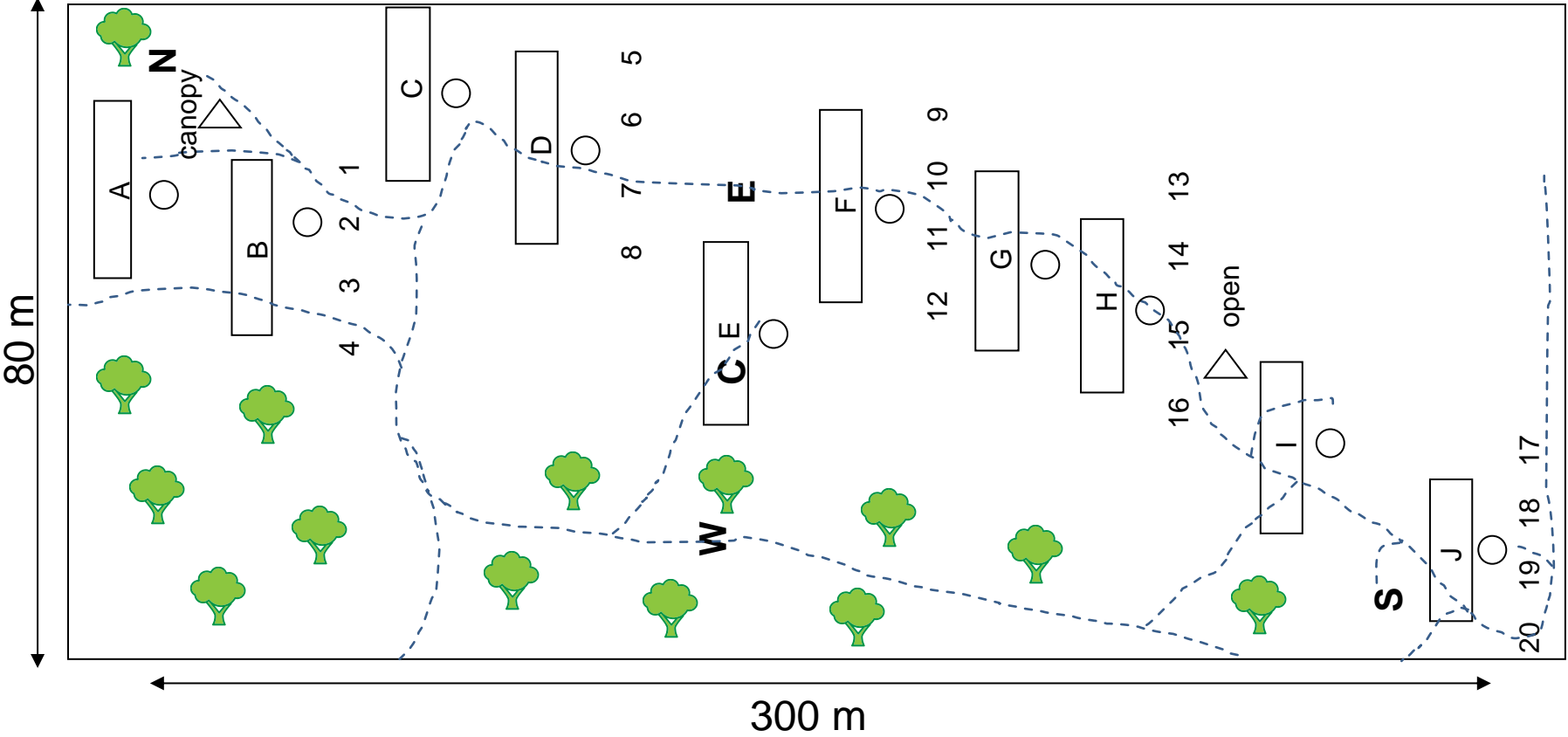

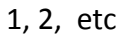
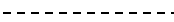



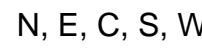


North ←

(Umbright) AOP BEMP Site

Rio Grande ↑



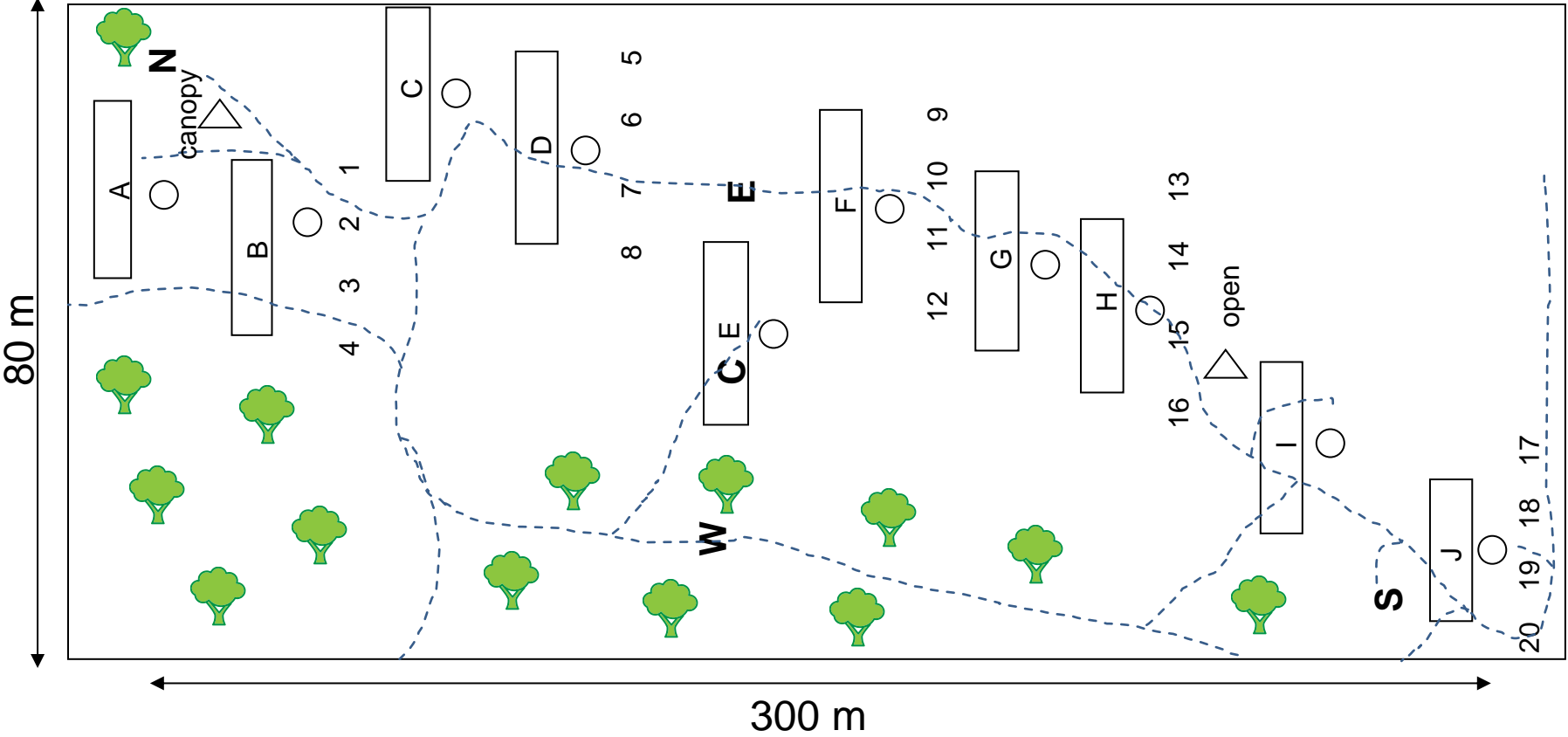
-  Vegetation plot
-  Pitfall traps
-  Trail
-  Cottonwood tree


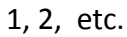
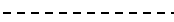

-  N, E, C, S, W Groundwater well
-  Litterfall tub
-  Rain gauge

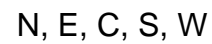


← North

(Umbright) AOP BEMP Site

Rio Grande ↑



-  Vegetation plot
-  1, 2, etc. Pitfall traps
-  Trail
-  Cottonwood tree

-  N, E, C, S, W Groundwater well
-  Litterfall tub
-  Rain gauge