




Lowered to 1 1/2 feet above current water line



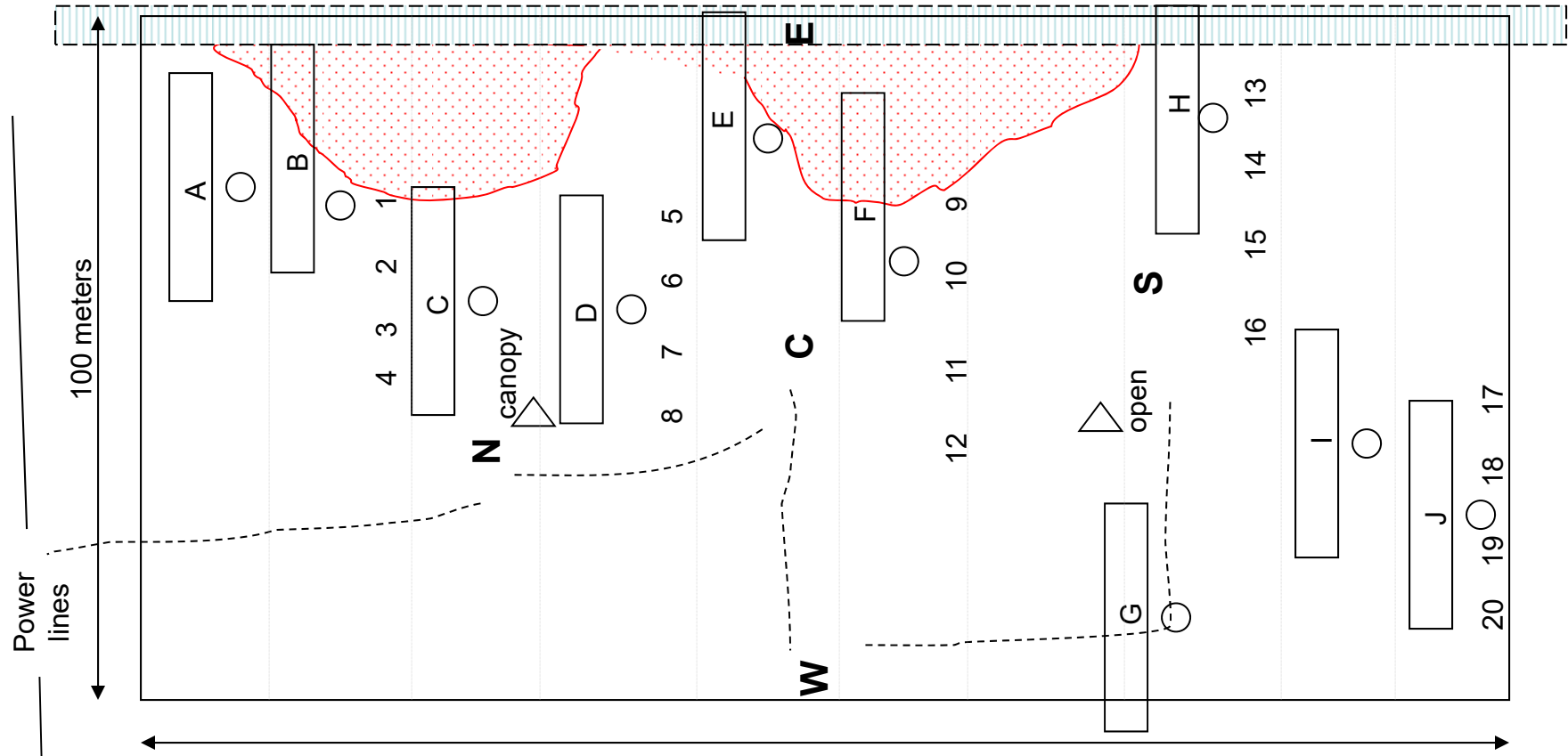
Lowered to water level

Harrison BEMP Site

Rio Grande

North

Everything in shaded areas is removed except for the E well




Power lines

100 meters

200 meters

Levee



Vegetation plot

1, 2, etc.

Pitfall traps



Trail

N, E, C, S, W

Groundwater well



Litterfall tub



Rain gauge