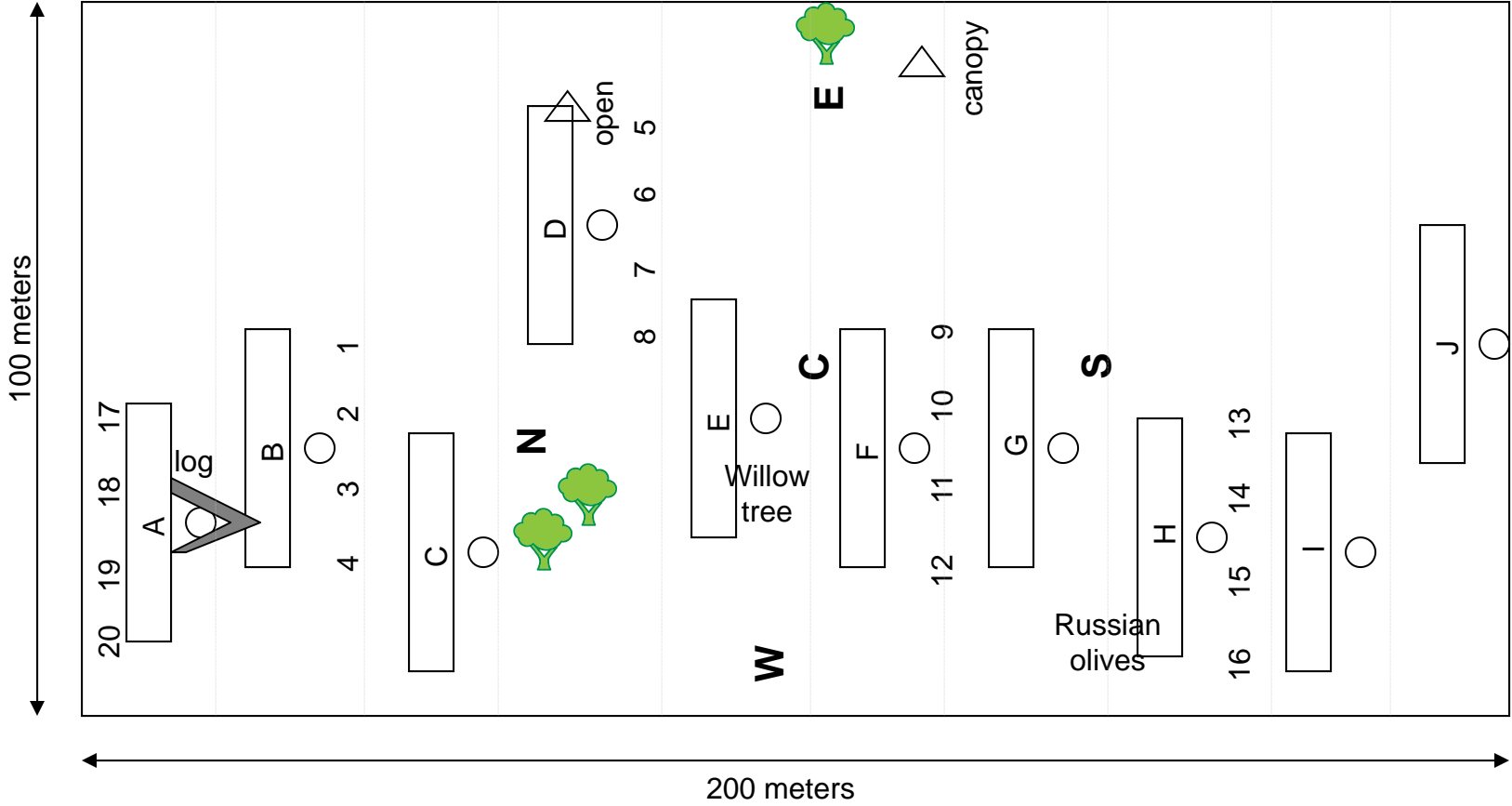

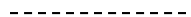



Valencia Cleared BEMP Site



North ←

Rio Grande ↑



-  Vegetation plot
- 1, 2, etc. Pitfall traps
-  Trail
-  Cottonwood tree

Levee ↓

- N, E, C, S, W Groundwater well
-  Litterfall tub
-  Rain gauge