
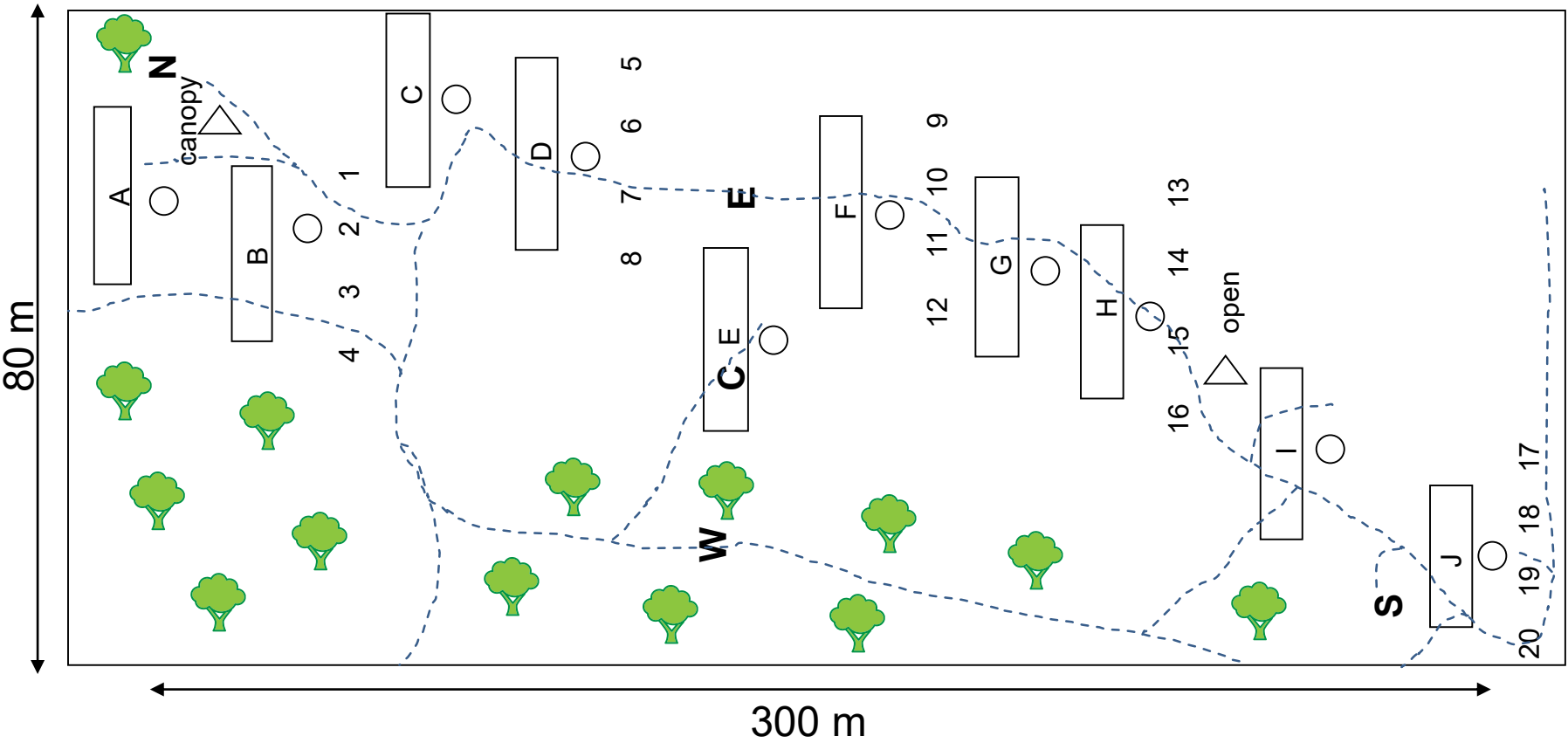


North

AOP/Umbreit BEMP Site


Rio Grande



Vegetation plot

1, 2, etc.

Pitfall traps



Trail



Cottonwood tree

N, E, C, S, W

Groundwater well



Litterfall tub



Rain gauge